
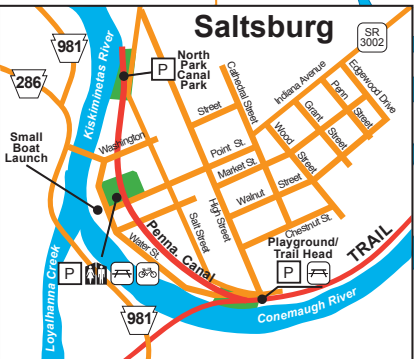
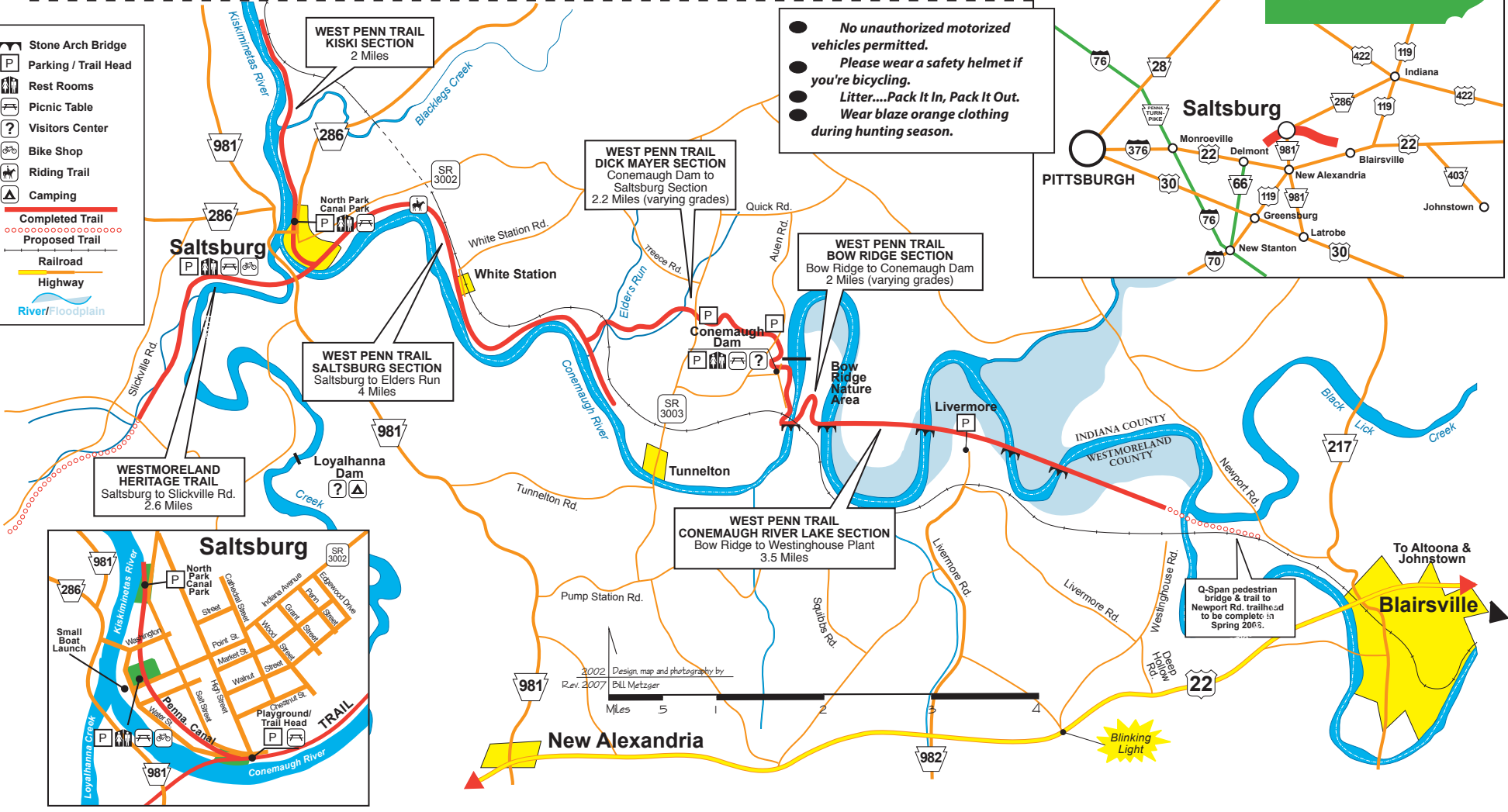
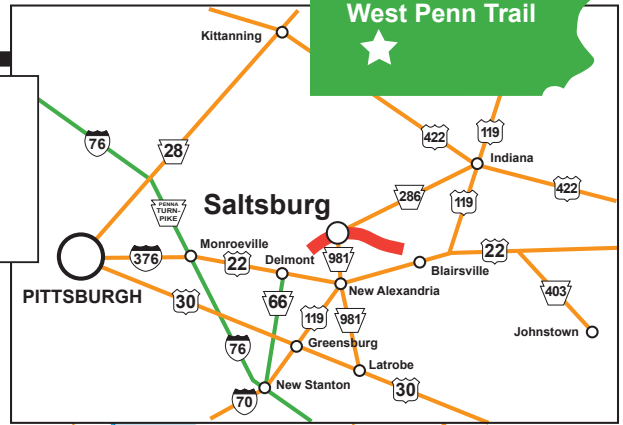


WEST · PENN · TRAIL



- Stone Arch Bridge
- Parking / Trail Head
- Rest Rooms
- Picnic Table
- Visitors Center
- Bike Shop
- Riding Trail
- Camping
- Completed Trail
- Proposed Trail
- Railroad
- Highway
- River/Floodplain

- No unauthorized motorized vehicles permitted.
- Please wear a safety helmet if you're bicycling.
- Litter....Pack It In, Pack It Out.
- Wear blaze orange clothing during hunting season.




2002 Design map and photography by
 Rev. 2007 Bill Metzger
 Miles 5 1 2 3 4

Q-Span pedestrian bridge & trail to Newport Rd. trailhead to be complete in Spring 2013.

To Altoona & Johnstown
Blairsville

Blinking Light



CONEMAUGH VALLEY CONSERVANCY

WEST • PENN • TRAIL

HOW TO GET HERE

FROM DOWNTOWN PITTSBURGH

To Saltsburg and Kiski Extension Sections

I-376 (Parkway East) 12 miles east to Monroeville
I-376 becomes US 22; US 22 East about 18 miles to PA 981
North at New Alexandria; left on PA 981 North about 8
miles to PA 286

Saltsburg Section: Right on PA 286 and cross bridge to
Salt St.; right on Salt St. & 3 blocks to trailhead and
parking by playground.

Kiski Extension: Right on PA 286 to Salt St.
Left on Salt St. up to Kiski Section and parking across from
Fire Hall.

To Dick Mayer and Bow Ridge Sections

I-376 (Parkway East) 12 miles east to Monroeville
I-376 becomes US 22; US 22 East about 18 miles to PA 981
North at New Alexandria; left on PA 981 North; follow
Route 981 toward Saltsburg for approximately 4 miles
Turn right onto Tunnelton Rd. This is a hairpin turn at the
Citgo Gas Station (Marshall's Market) and follow
Conemaugh Dam/West Penn Trail signs; at 'T' with Pump
Station Rd. turn left and cross bridge; follow Tunnelton
Rd. 1 mile to Auen Rd.; turn right onto Auen Rd. and
follow Conemaugh Dam/West Penn Trail signs
Enter Conemaugh River Lake entrance to parking and
trail access to either the Dick Mayer or Bow Ridge
Sections. (Parking also available at Tunnelton Rd. and
Auen Rd. intersections with Mayer Section; see map.)

To Conemaugh River Lake Section (two options) Note that trail access at Westinghouse is closed.

Option #1:

US 22 East to New Alexandria; continue US 22 East about
4 miles to Livermore Rd.; turn left & go 2.5 miles to the
Livermore trailhead & parking along road. Use caution
when crossing the active railroad at-grade crossing near
the trailhead.

Option #2:

US 22 East to New Alexandria; turn left and follow Route
981 North toward Saltsburg for approximately 4 miles.
Turn right onto Tunnelton Rd. This is a hairpin turn at the
Citgo Gas Station (Marshall's Market) and follow
Conemaugh Dam/West Penn Trail signs; at T with Pump
Station Rd. turn left and cross bridge; follow Tunnelton Rd. 1
mile to Auen Rd.; turn right onto Auen Rd. and follow
Conemaugh Dam/West Penn Trail signs.
Enter Conemaugh River Lake entrance to parking and trail
access to Ridge Section; from top of Bow Ridge take
switchback trail down to Conemaugh River Lake Section.

FROM JOHNSTOWN / ALTOONA

To Dick Mayer and Bow Ridge Sections

US 22 West to New Alexandria; right on PA 981 North at
New Alexandria; turn right and follow Route 981 toward
Saltsburg for approximately 4 miles; turn right onto Tunnel-
ton Rd. This is a hairpin turn at the Citgo Gas Station
(Marshall's Market) and follow Conemaugh Dam/West Penn
Trail signs; at T with Pump Station Rd. turn left and cross
bridge. Follow Tunnelton Rd. 1 mile to Auen Rd.; turn Right
onto Auen Rd. following Conemaugh Dam/West Penn Trail
signs. Enter Conemaugh River Lake entrance to parking
and trail access to either the Dick Mayer or Bow Ridge
Sections. (Parking also available at Tunnelton Rd. and Auen
Rd. intersections with Mayer Section; see map.)

To Conemaugh River Lake Section (two options) Note that trail access at Westinghouse is closed.

Option #1:

US 22 West to Blairsville; continue US 22 West about 4
miles to Livermore Rd.; turn right & go 2.5 miles to the
Livermore trailhead & parking along Rd. Use caution when
crossing the active railroad at-grade crossing near the
trailhead.

Option #2:

US 22 West to New Alexandria; turn right and follow
Route 981 North toward Saltsburg for approximately 4
miles; turn right onto Tunnelton Rd. This is a hairpin
turn at the Citgo Gas Station (Marshall's Market) and
follow Conemaugh Dam/West Penn Trail signs. At T
with Pump Station Rd. turn left and cross bridge;
follow Tunnelton Rd. 1 mile to Auen Rd. Turn right
onto Auen Rd. and follow Conemaugh Dam/West
Penn Trail signs
Enter Conemaugh River Lake entrance to parking and
trail access to Ridge Section. From top of Bow Ridge
take switchback trail down to Conemaugh River Lake
Section.

**Note: Conemaugh River Lake Section and
access at Newport Rd. trailhead
outside Blairsville to open in spring
of 2008.**

To Saltsburg and Kiski Extension Sections

US 22 West to PA 981 North at New Alexandria; right
on PA 981 North about 8 miles to PA 286.

Saltsburg Section: Right on PA 286 and cross bridge
to Salt St. Right on Salt St. & 3 blocks to trailhead &
parking by playground

Kiski Extension: Right on PA 286 to Salt St. Left on
Salt St. up to Kiski Section & parking across from Fire
Hall.